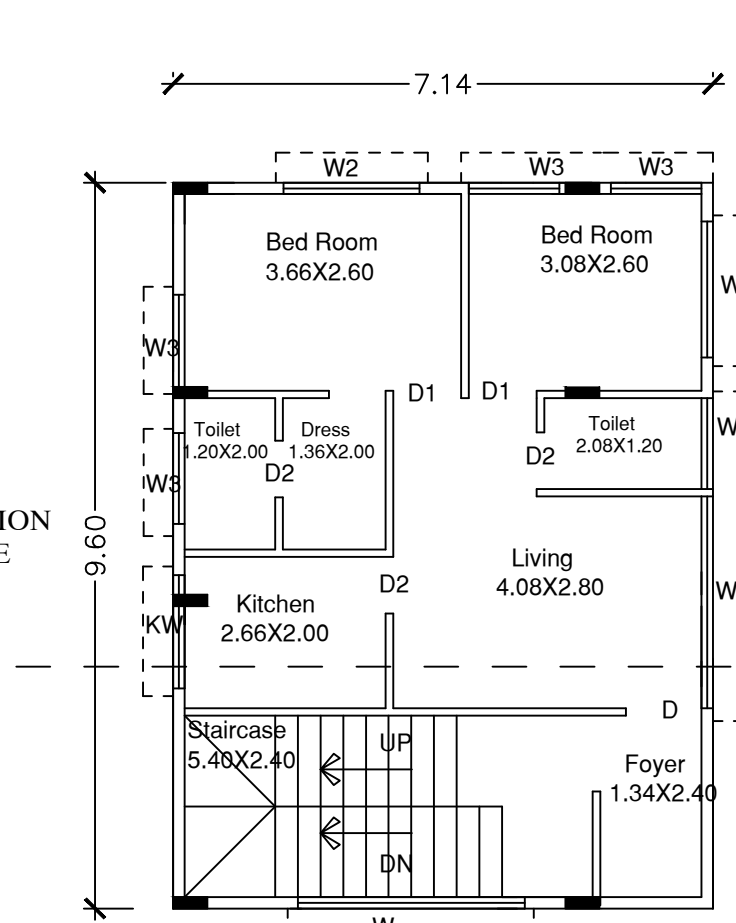
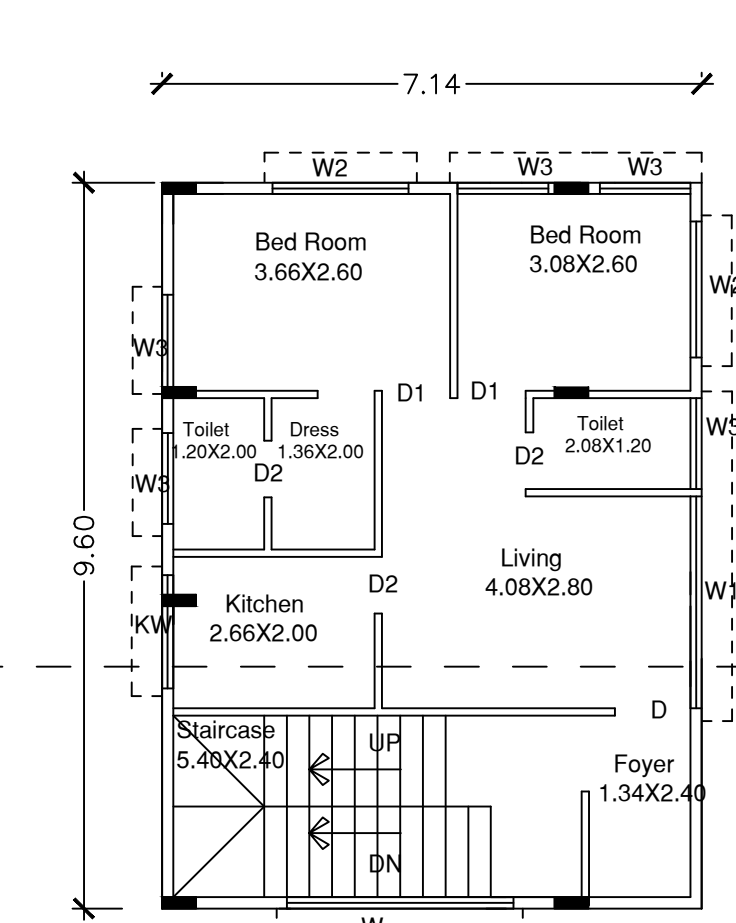


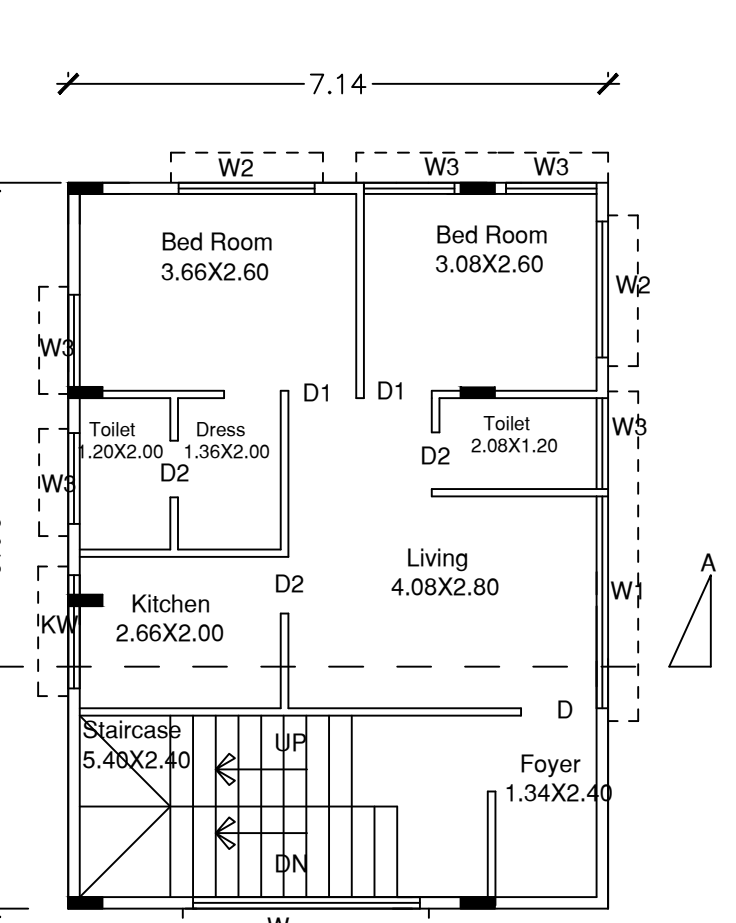
PROPOSED STILT FLOOR PLAN
SCALE 1:100



PROPOSED GROUND FLOOR PLAN



PROPOSED FIRST FLOOR PLAN



PROPOSED SECOND FLOOR PLAN

Approval Condition :

This Plan Sanction is issued subject to the following conditions :

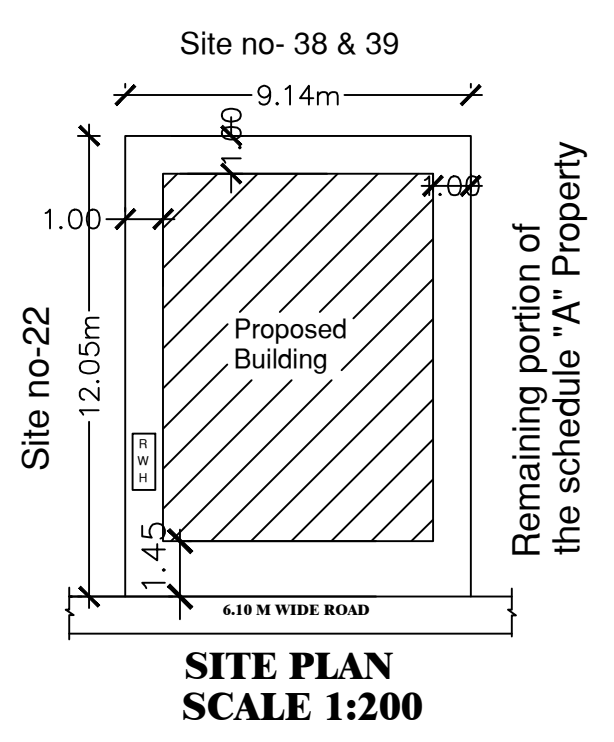
- Sanction is accorded for the Residential Building at 33/1, 2ND MAIN ROAD, SHAKAMBARI NAGAR, J.P.NAGAR, BANGALORE, Bangalore.
- Consist of 1Stilt + 1Ground + 2 upper floors+ terrace floor only.
- Sanction is accorded for Residential use only. The use of the building shall not be deviated to any other use.
- 3.48.74 area reserved for car parking shall not be converted for any other purpose.
- Development charges towards increasing the capacity of water supply, sanitary and power main has to be paid to BWSSB and BESCOM if any.
- Necessary ducts for running telephone cables, cubicles at ground level for postal services & space for dumping garbage within the premises shall be provided.
- The applicant shall INSURE all workmen involved in the construction work against any accident / untoward incidents arising during the time of construction.
- The applicant shall not stock any building materials / debris on footpath or on roads or on drains. The debris shall be removed and transported to near by dumping yard.
- The applicant shall maintain during construction such barricading as considered necessary to prevent dust, debris & other materials endangering the safety of people / structures etc. in & around the site.
- The applicant shall plant at least two trees in the premises.
- Permission shall be obtained from forest department for cutting trees before the commencement of the work.
- License and approved plans shall be posted in a conspicuous place of the licensed premises. The building license and the copies of sanctioned plans with specifications shall be mounted on a frame and displayed and they shall be made available during inspections.
- If any owner / builder contravenes the provisions of Building Bye-laws and rules in force, the Architect / Engineer / Supervisor will be informed by the Authority in the first instance, warned in the second instance and cancel the registration if the same is repeated for the third time.
- Technical personnel, applicant or owner as the case may be shall strictly adhere to the duties and responsibilities specified in Schedule - IV (Bye-law No. 3.6) under sub section IV-8 (e) to (k).
- The building shall be constructed under the supervision of a registered structural engineer.
- On completion of foundation or footings before erection of walls on the foundation and in the case of columnar structure before erecting the columns "COMMENCEMENT CERTIFICATE" shall be obtained.
- Drinking water supplied by BWSSB should not be used for the construction activity of the building.
- The applicant shall ensure that the Rain Water Harvesting Structures are provided & maintained in good repair for storage of water for non potable purposes or recharge of ground water at all times having a minimum total capacity mentioned in the Bye-law 32(a).
- If any owner / builder contravenes the provisions of Building Bye-laws and rules in force, the authority will inform the same to the concerned registered Architect / Engineers / Supervisor in the first instance, warn in the second instance and cancel the registration of the professional if the same is repeated for the third time.
- The Builder / Contractor / Professional responsible for supervision of work shall not shall not materially and structurally deviate the construction from the sanctioned plan, without previous approval of the authority. They shall explain to the owner s about the risk involved in contravention of the provisions of the Act, Rules, Bye-laws, Zoning Regulations, Standing Orders and Policy Orders of the BBMP.
- In case of any false information, misrepresentation of facts, or pending court cases, the plan sanction is deemed cancelled.

AREA STATEMENT (BBMP)		VERSION NO.: 1.0.15
		VERSION DATE: 08/09/2020
PROJECT DETAIL:		
Authority: BBMP	Plot Use: Residential	
Inward No: BBMP/Ad.Com./SUT/0462/20-21	Plot Sub/Use: Residential	
Application Type: Suvarna Parvangi	Land Use Zone: Residential (Mixed)	
Proposal Type: Building Permission	Plot/Sub Plot No.: 33/1	
Nature of Sanction: NEW	Khatra No. (As per Khatra Extract): 33/1	
Location: RING-II	PID No. (As per Khatra Extract): 57-269-33/1	
Building Line Specified as per Z.R: NA	Locality / Street of the property: 2 nd MAIN ROAD, SHAKAMBARI NAGAR, BANGALORE	
Zone: South		
Ward: Ward-179		
Planning District: 210-Jayanagar		
AREA DETAILS:		
AREA OF PLOT (Minimum)	(A)	SQ.MT. 110.14
NET AREA OF PLOT	(A-Deductions)	110.14
COVERAGE CHECK		
Permissible Coverage area (70.00 %)		77.09
Proposed Coverage Area (49.16 %)		54.14
Achieved Net coverage area (49.16 %)		54.14
Balance coverage area left (20.84 %)		22.95
FAR CHECK		
Permissible F.A.R. as per zoning regulation 2015 (1.75)		192.74
Additional F.A.R within Ring I and II (for amalgamated plot -)		0.00
Allowable TDR Area (60% of Perm.FAR)		0.00
Premium FAR for Plot within Impact Zone (-)		0.00
Total Perm. FAR area (1.75)		192.74
Residential FAR		166.74
Proposed FAR Area		166.74
Achieved Net FAR Area (1.51)		166.74
Balance FAR Area (0.24)		25.99
BUILT UP AREA CHECK		
Proposed BuiltUp Area		274.99
Achieved BuiltUp Area		274.99

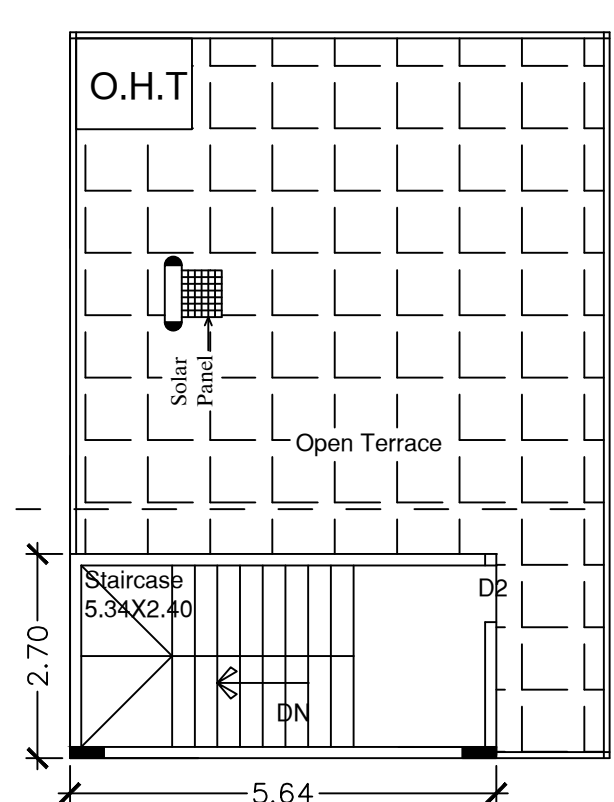
Approval Date : 09/16/2020 4:06:00 PM

Color Notes

COLOR INDEX	
PLOT BOUNDARY	
ABUTTING ROAD	
PROPOSED WORK (COVERAGE AREA)	
EXISTING (To be retained)	
EXISTING (To be demolished)	



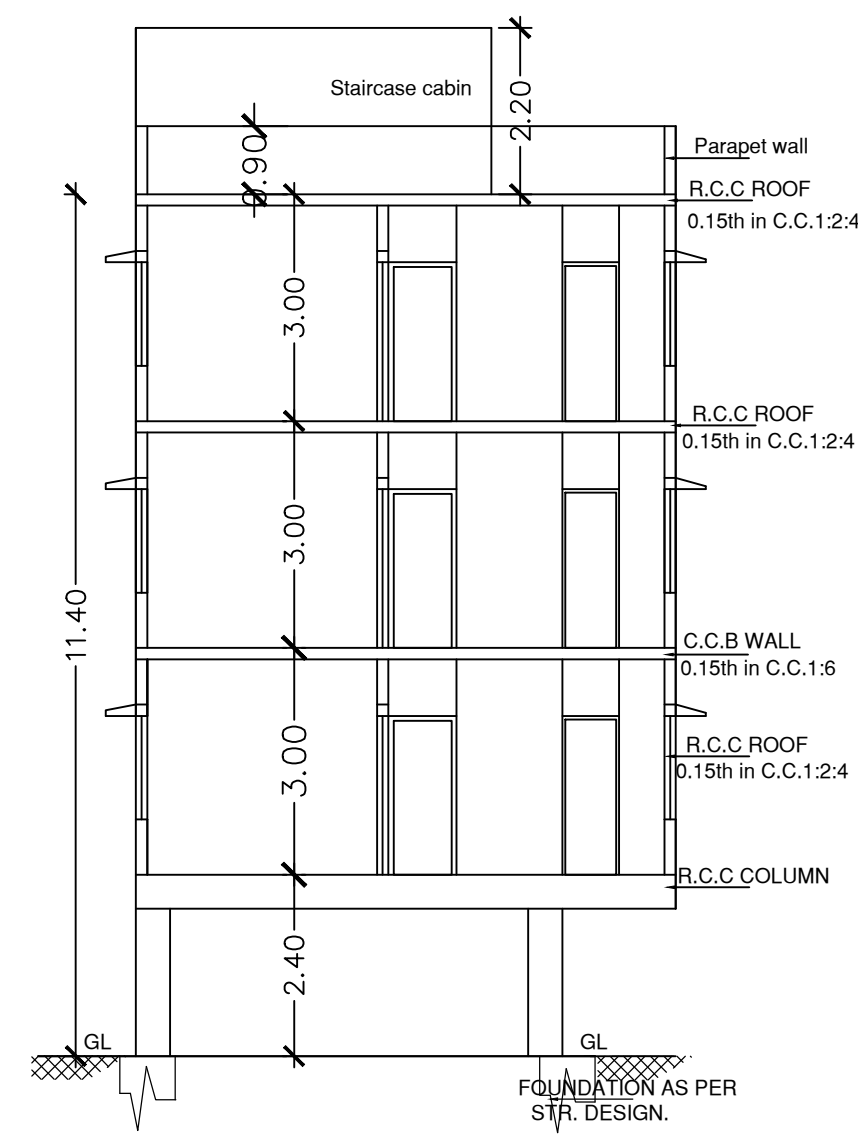
SITE PLAN
SCALE 1:200



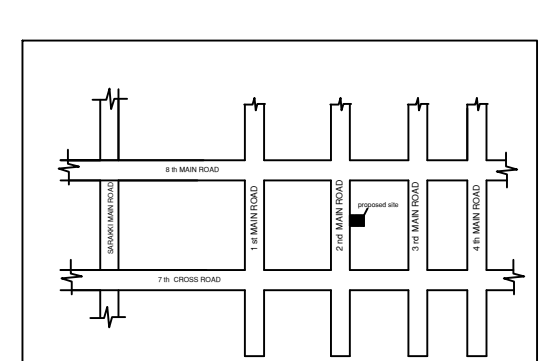
TERRACE FLOOR PLAN



FRONT ELEVATION



SECTION ON A-A



SCHEDULE OF JOINERY:

BLOCK NAME	NAME	LENGTH	HEIGHT	NOS
SOMASHEKAR (RESI)	O	0.75	2.10	03
SOMASHEKAR (RESI)	D2	0.75	2.10	09
SOMASHEKAR (RESI)	D1	0.90	2.10	06
SOMASHEKAR (RESI)	D	1.00	2.10	03
SOMASHEKAR (RESI)	O	1.00	2.10	03
SOMASHEKAR (RESI)	O	1.90	2.10	03

Block :SOMASHEKAR (RESI)

Floor Name	Total Built Up Area (Sq.mt.)	Deductions (Area in Sq.mt.)		Proposed FAR Area (Sq.mt.)	Total FAR Area (Sq.mt.)	Tnmt (No.)
		StairCase	Parking			
Terrace Floor	15.23	15.23	0.00	0.00	0.00	00
Second Floor	68.54	12.96	0.00	55.58	55.58	01
First Floor	68.54	12.96	0.00	55.58	55.58	01
Ground Floor	68.54	12.96	0.00	55.58	55.58	01
Stilt Floor	54.14	5.40	48.74	0.00	0.00	00
Total:	274.99	59.51	48.74	166.74	166.74	03

FAR & Tenement Details

Block	No. of Same Bldg	Total Built Up Area (Sq.mt.)	Deductions (Area in Sq.mt.)		Proposed FAR Area (Sq.mt.)	Total FAR Area (Sq.mt.)	Tnmt (No.)
			StairCase	Parking			
SOMASHEKAR (RESI)	1	274.99	59.51	48.74	166.74	166.74	03
Grand Total:	1	274.99	59.51	48.74	166.74	166.74	03

Required Parking (Table 7a)

Block Name	Type	SubUse	Area (Sq.mt.)	Units		Car	Block Land Use Category
				Reqd.	Prop.		
SOMASHEKAR (RESI)	Residential	Residential	50 - 225	1	-	1	R
Total:				-	-	3	

Parking Check (Table 7b)

Vehicle Type	No.	Area (Sq.mt.)	Achieved	
			No.	Area (Sq.mt.)
Car	3	41.25	3	41.25
Total Car	3	41.25	3	41.25
Other Parking	-	-	-	7.49
Total		41.25		48.74

Block USE/SUBUSE Details

Block Name	Block Use	Block SubUse	Block Structure	Block Land Use Category
SOMASHEKAR (RESI)	Residential	Residential	Bldg upto 11.5 mt. Ht.	R

SCHEDULE OF JOINERY:

BLOCK NAME	NAME	LENGTH	HEIGHT	NOS
SOMASHEKAR (RESI)	W3	1.20	1.20	15
SOMASHEKAR (RESI)	KW	1.50	1.20	03
SOMASHEKAR (RESI)	W2	1.80	1.20	06
SOMASHEKAR (RESI)	W1	2.80	1.20	03
SOMASHEKAR (RESI)	W	3.00	1.20	03

The plans are approved in accordance with the acceptance for approval by the Assistant Director of town planning (SOUTH) on date:16/09/2020 vide lp number:BBMP/Ad.Com./SUT/0462/20-21 subject to terms and conditions laid down along with this building plan approval.

This approval of Building plan/ Modified plan is valid for two years from the date of issue of plan and building licence by the competent authority.

ASSISTANT DIRECTOR OF TOWN PLANNING (SOUTH)

BHRUHAT BENGALURU MAHANAGARA PALIKE

OWNER / GPA HOLDER'S SIGNATURE
OWNER'S ADDRESS WITH ID NUMBER & CONTACT NUMBER :
Mr. B.N. SOMASHEKAR.
NO-129, 42 nd CROSS ROAD, 8 th BLOCK
JAYANAGAR, BANGALORE.

B. N. Somashekar

ARCHITECT/ENGINEER/SUPERVISOR 'S SIGNATURE
shashidhar.b.s
No 132 40, 2nd cross, 8th block, Jaynagar No 132 40,
2nd cross, 8th block, Jaynagar BCC/BL-3.6/E-3944/2014-15

PROJECT TITLE :
PLAN SHOWING THE PROPOSED RESIDENTIAL BUILDING ON PROPERTY NO- 33/1, 2ND MAIN ROAD, SHAKAMBARI NAGAR, J.P.NAGAR, BANGALORE, WARD NO-179(OLD NO: 57), PID NO-57-269-33/1

DRAWING TITLE

SHEET NO : 1